

Tourist Information Lohr am Main

Schlossplatz 5
97816 Lohr am Main

Tel: +49 9352 848465

tourismus@lohr.de
<http://www.lohr.de>

Information for guests with cognitive impairments

Information on accessibility was evaluated and verified on October 9, 2024 as part of the quality criteria / system "Tourism for all".

Images of the building/object



Tourist Information
Lohr am Main

©Julia Marmulla



Tourist Information
Lohr am Main

©Julia Marmulla

Parking lot for people with disabilities



Parking lot for people
with disabilities

©Gisela Moser

Parking lot for people with disabilities



Parking lot for people
with disabilities

©Gisela Moser



Parking lot for people
with disabilities

©Julia Marmulla

There is a general parking lot available.

There is at least one parking space for people with disabilities.

There is/are 1 parking space(s) for people with disabilities.

Parking space width: 400 cm

Parking space length: 500 cm

Distance from the parking space(s) for people with disabilities to the entrance area: 60 m

The parking space(s) for people with disabilities is/are marked.

Additional information only available in German: The car park is located in the street 'Schloßplatz' in front of house number 12. There is a sign for residents' parking. According to the tourist information office, the car parking space for people with disabilities is excluded from this.

Path from the parking lot for people with disabilities to the tourist information office



Path from the parking lot for people with disabilities to the tourist information office

©Gisela Moser



Path from the parking lot for people with disabilities to the tourist information office

©Gisela Moser



Path from the parking lot for people with disabilities to the tourist information office


©Gisela Moser

Neither the objective of the path is within sight, nor is there an uninterrupted guidance system or signs in visible distance.

Additional information only available in German: The path runs without a sidewalk across a play street (walking speed).


Additional parking in the underground car park

Additional parking in the underground car park – floor 5



Additional parking in the underground car park – floor 5

©Julia Marmulla



Additional parking in the underground car park – floor 5

©Julia Marmulla

There is a general parking lot available.

There is an underground car park directly below the tourist information office, but without parking spaces for people with disabilities. On floor 5 (1 floor below the TI) there are wider parking spaces for people with children (370 x 500 cm). The route from the car park is the same as from the WC area. In addition, a passageway must be passed. This passageway is 90 cm wide. The underground car park is due to be renovated soon (as of October 2024).

Elevator from floor 5 to the tourist information office



Elevator from floor 5 to the tourist information office

©Julia Marmulla



Elevator from floor 5 to the tourist information office

©Gisela Moser




Elevator from floor 5 to the tourist information office

©Gisela Moser

The operating controls or the signage are neither pictorial nor color-coded.

Corridor/way/aisle inside

Corridor on floor 5 of the underground car park



Corridor on floor 5 of the underground car park

©Julia Marmulla



Corridor on floor 5 of the underground car park

©Julia Marmulla

Length of the corridor/way/aisle: 15 m

There is an uninterrupted guidance system.

Corridor in the entrance area: round arch – lift/stairs to the underground car park – tourist information office



Corridor in the entrance area: round arch – lift/stairs to the underground car park – tourist information office

©Julia Marmulla



Corridor in the entrance area: round arch – lift/stairs to the underground car park – tourist information office

©Julia Marmulla



Corridor in the entrance area: round arch – lift/stairs to the underground car park – tourist information office

©Julia Marmulla

Length of the corridor/way/aisle: 15 m

The objective of the path is within sight.

Bus stop hospital



Bus stop hospital

©Julia Marmulla

Bus stop hospital



Bus stop hospital

©Julia Marmulla



Bus stop hospital

©Julia Marmulla



Bus stop hospital

©Julia Marmulla



Bus stop hospital

©Julia Marmulla

Distance from the train/bus platform/ship pier to the entrance area for people with disabilities: 170 m

There is written train/bus platform/ship pier information available.

There is no audible train/bus platform/ship pier information available.

The train/bus platform/ship pier is pictorially marked.

The different traffic routes are color-coded.

The different traffic routes are not marked with different symbols.

Way from the bus stop to the tourist information office



Way from the bus stop to the tourist information office

©Julia Marmulla



Way from the bus stop to the tourist information office

©Julia Marmulla



Way from the bus stop to the tourist information office

©Julia Marmulla



Way from the bus stop to the tourist information office

©Julia Marmulla



Way from the bus stop to the tourist information office

©Julia Marmulla



Way from the bus stop to the tourist information office

©Julia Marmulla

There is an uninterrupted guidance system.

Entrance



Entrance

©Julia Marmulla



Entrance

©Julia Marmulla

Entrance round arch



Entrance round arch

©Julia Marmulla



Entrance round arch

©Julia Marmulla



Entrance round arch

©Gisela Moser

The name or logo of the establishment/facility is clearly recognizable from the outside.

Corridor in the entrance area: round arch – lift/stairs to the underground car park – tourist information office



Corridor in the entrance area: round arch – lift/stairs to the underground car park – tourist information office

©Julia Marmulla



Corridor in the entrance area: round arch – lift/stairs to the underground car park – tourist information office

©Julia Marmulla



Corridor in the entrance area: round arch – lift/stairs to the underground car park – tourist information office

©Julia Marmulla

Length of the corridor/way/aisle: 15 m

The objective of the path is within sight.

Consulting counter



Consulting counter


©Gisela Moser

Consulting counter



Consulting counter

©Gisela Moser



Consulting counter

©Julia Marmulla

The counter/checkout counter is directly visible from the entrance door.

Public WC for people with disabilities in the underground car park, floor 5



Public WC for people with disabilities in the underground car park, floor 5

©Gisela Moser



Public WC for people with disabilities in the underground car park, floor 5

©Gisela Moser

Elevator from floor 5 to the tourist information office



Elevator from floor 5 to the tourist information office

©Julia Marmulla



Elevator from floor 5 to the tourist information office

©Gisela Moser




Elevator from floor 5 to the tourist information office

©Gisela Moser

The operating controls or the signage are neither pictorial nor color-coded.

Corridor/way/aisle inside

Corridor on floor 5 of the underground car park



Corridor on floor 5 of the underground car park

©Julia Marmulla



Corridor on floor 5 of the underground car park

©Julia Marmulla

Length of the corridor/way/aisle: 15 m

There is an uninterrupted guidance system.

Corridor in the entrance area: round arch – lift/stairs to the underground car park – tourist information office



Corridor in the entrance area: round arch – lift/stairs to the underground car park – tourist information office

©Julia Marmulla



Corridor in the entrance area: round arch – lift/stairs to the underground car park – tourist information office

©Julia Marmulla



Corridor in the entrance area: round arch – lift/stairs to the underground car park – tourist information office

©Julia Marmulla

Length of the corridor/way/aisle: 15 m

The objective of the path is within sight.

Alarm/Auxiliary

Alarm/Auxiliary

Aids are offered.

Reading aids (reading glasses, magnifying glasses, etc.),

Visual tactile design



Visual tactile design

©Julia Marmulla

Visual and tactile design



Visual and tactile design

©Julia Marmulla



Visual and tactile design

©Julia Marmulla



Visual and tactile design

©Julia Marmulla



Visual and tactile design

©Julia Marmulla



Visual and tactile design

©Julia Marmulla



Visual and tactile design

©Julia Marmulla

Guided tours

Guided tours

Guided tours are offered for people with cognitive impairments.

A reservation for the guided tour is necessary.

The contents (e.g. exhibits) of the guided tour for people with cognitive impairments are easy to understand or are explained in a way that is easy to understand (e.g. visually).